






-  1 South
-  2 Central
-  3 North East
-  4 North West
-  5 Peace

**ARD Regions**

**Government of Alberta** 

## Alberta Municipalities Classified by Region

<b>South Region*</b>	<b>No. of Farms**</b>	<b>C.D.</b>
Cardston County.....	547	3
Crowsnest Pass (CP).....	27	15
Cypress County.....	934	1
Foothills No. 31.....	1,405	6
Forty Mile County No. 8.....	602	1
Lethbridge County.....	1,058	2
Newell County No. 4.....	806	2
Pincher Creek No. 9.....	456	3
Ranchland No. 66.....	52	15
Taber .....	768	2
Vulcan County.....	653	5
Warner County No. 5.....	532	2
Wheatland County.....	873	5
Willow Creek No. 26.....	808	3

<b>North West Region*</b>	<b>No. of Farms**</b>	<b>C.D.</b>
Athabasca County No. 12.....	906	13
Barrhead County No. 11.....	828	13
Brazeau No. 77.....	527	11
Edmonton.....	170	11
Lac Ste. Anne County.....	1,070	13
Leduc County .....	1,438	11
Lesser Slave River No. 124.....	177	17
Parkland County.....	979	11
Strathcona County.....	772	11
Sturgeon County.....	967	11
Thorhild County No. 7.....	490	13
Westlock County.....	892	13
Wetaskiwin County No. 10.....	1,207	11
Woodlands County.....	290	13
Yellowhead County.....	785	14

<b>Central Region*</b>	<b>No. of Farms**</b>	<b>C.D.</b>
Acadia M.D. 34 .....	94	4
Bighorn No. 8.....	51	15
Calgary.....	112	6
Clearwater County.....	1,209	9
Kneehill County.....	813	5
Lacombe County.....	1,219	8
Mountain View County.....	1,837	6
Paintearth County No. 18.....	434	7
Ponoka County.....	1,233	8
Red Deer County.....	1,751	8
Rocky View No. 44.....	1,551	6
Special Area No. 2.....	514	4
Special Area No. 3.....	416	4
Special Area No. 4 .....	278	4
Starland County.....	364	5
Stettler County No. 6.....	793	7

<b>Peace Region*</b>	<b>No. of Farms**</b>	<b>C.D.</b>
Big Lakes.....	436	17
Birch Hills County.....	268	19
Clear Hills No. 21.....	495	17
Fairview No. 136.....	260	19
Grande Prairie County No. 1.....	1,371	19
Greenview No. 16.....	721	18
Mackenzie No. 23.....	647	17
Northern Lights No. 22.....	541	17
Northern Sunrise County.....	217	17
Peace No. 135.....	201	19
Saddle Hills County.....	498	19
Smoky River No. 130.....	391	19
Spirit River No. 133.....	158	19

<b>North East Region*</b>	<b>No. of Farms**</b>	<b>C.D.</b>
Beaver County.....	795	10
Bonnyville No. 87 .....	853	12
Camrose County No. 22.....	1,149	10
Flagstaff County.....	790	7
Lakeland County .....	349	12
Lamont County.....	851	10
Minburn County No. 27.....	685	10
Provost No. 52.....	451	7
Smoky Lake County.....	495	12
St. Paul County No. 19.....	833	12
Two Hills County No. 21.....	600	10
Vermilion River County No. 24.....	1,137	10
Wainwright No. 61.....	551	7

C.D. - Census Division

\* Alberta Agriculture and Rural Development no longer uses agricultural administrative regions. For the convenience of users, they have been maintained in this publication to facilitate historical comparisons.

\*\* 2006 Census of Agriculture