













**Scenario: P3006  
Sundance  
FMA  
Harvest Sequence Map  
2007 - 2026**

**Legend  
Spatial Harvest Sequence**

-  Sundance FMA Boundary
-  Compartments
-  Streams
-  Lakes and Rivers
-  Sundance Rated Pine
-  Planned Blocks
-  SHS 2007 - 2016
-  SHS 2017 - 2026
-  Operable Landbase
-  Managed Landbase

Kilometres  
0 2.5 5 7.5 10  
Scale: 1:100,000

Date: April 12, 2007  
M:\p539\Patchworks\Round3\Analysis1\Sun\_P3006

