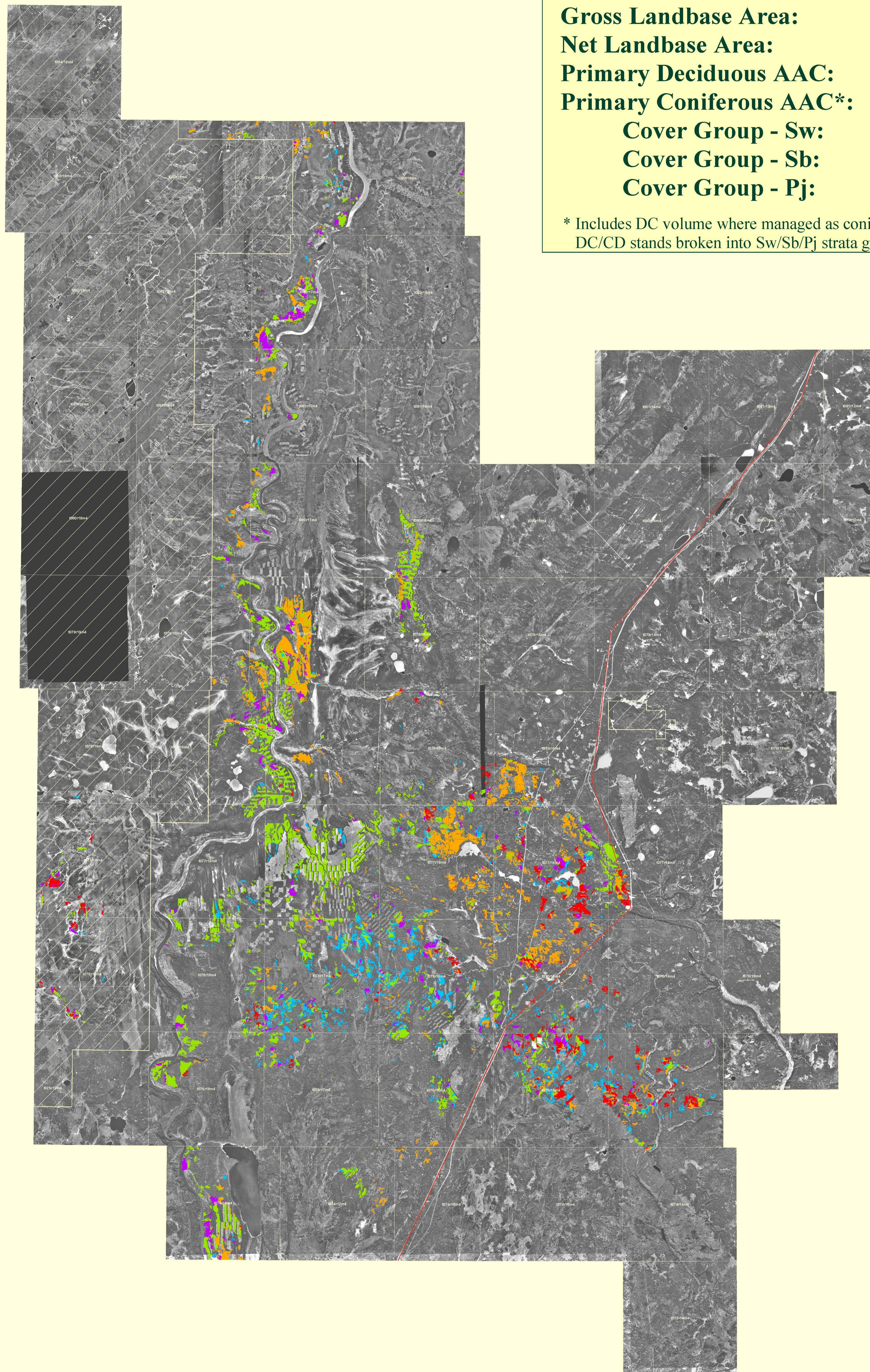


# L3 Spatial Harvest Sequence (SHS)

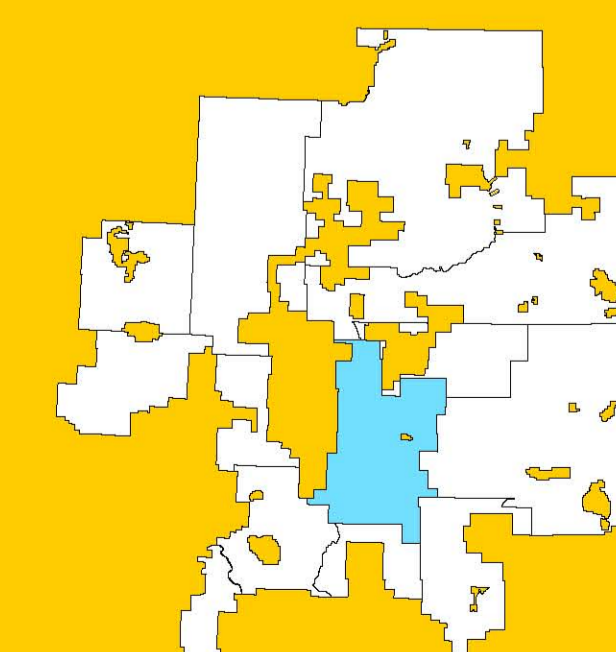

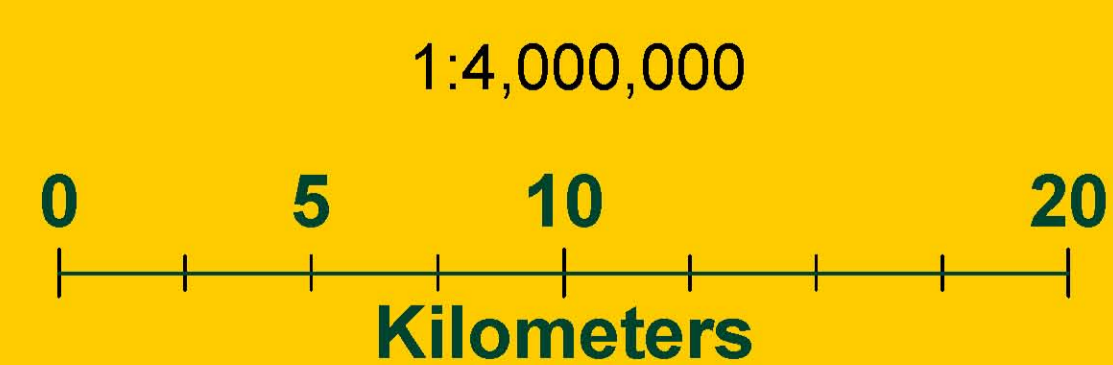
15 Year Schedule (2006 - 2021)



<b>Gross Landbase Area:</b>	<b>588,554 Ha</b>
<b>Net Landbase Area:</b>	<b>140,821 Ha</b>
<b>Primary Deciduous AAC:</b>	<b>63,364 m<sup>3</sup></b>
<b>Primary Coniferous AAC*:</b>	<b>151,973 m<sup>3</sup></b>
<b>Cover Group - Sw:</b>	<b>104,974 m<sup>3</sup></b>
<b>Cover Group - Sb:</b>	<b>26,708 m<sup>3</sup></b>
<b>Cover Group - Pj:</b>	<b>20,291 m<sup>3</sup></b>

\* Includes DC volume where managed as conifer landbase.  
DC/CD stands broken into Sw/Sb/Pj strata groups.

 Deciduous SHS	 Coniferous-Sw SHS
 Deciduous/Coniferous SHS	 Coniferous-Sb SHS
	 Coniferous-Pj SHS



September 2007