





WILDLIFE HABITAT DISTRIBUTION

Species: **MOOSE**
Time Period: **40 YEAR PROJECTION**

MOOSE

 SW Habitat	 SB/P Habitat
 Mixedwood Habitat	 Foraging

HABITAT CRITERIA

- Canopy closure B, C, or D density
- Sw, Sb, Pj, Pl Leading Species
- Height greater than 10m

OR

- Deciduous overstorey with an understorey meeting the same specifications as above






















OR

- Mixedwood stand with a C or D density and a tree height greater than 10m

FORAGE CRITERIA

- Cutblocks less than 20 years

PLANIMETRIC LEGEND

 PRIMARY HIGHWAY DIVIDED	 LAKE/RIVER
 PAVED	 CITY/TOWN
 GRAVEL	 PROVINCIAL PARK
 SECONDARY ROAD PAVED	 WILDLAND PROVINCIAL PARK
 GRAVEL	 METIS SETTLEMENTS
 IMPROVED ROAD	 FIRST NATIONS RESERVES
 UNIMPROVED ROAD	 GRAZING LEASE*
 TRUCK TRAIL	 MILL SITE
 RAILWAY	
 RUNWAY	
 TOWNSHIP LINE	
 FMA BOUNDARY	
 STREAM	

* These areas were not selected in habitat analysis

PROVINCIAL INDEX

JOINT BUCHANAN LUMBER
TOLKO INDUSTRIES LTD. FMA

OPERATING AREA INDEX

OPERATING AREA FMU (OLD FMU)

3 Compartment Number

Operating Area Boundary

Compartment Boundary

SILVACOM LTD.
Data is our core business™

Map Version 1.00
Map Date: January 17, 2005
Original Map Scale: 1:200000
FMS File: moose_habitat_and_forage_40.dbf
Map Production: Silvacom Ltd.
Silvacom Reference: J-016
Map File: j-016/maps/wildlife_map.mxd

2005 © BUCHANAN LUMBER, TOLKO INDUSTRIES LTD.
ANY USE, DUPLICATION OR DISTRIBUTION
WITHOUT PERMISSION IS PROHIBITED