

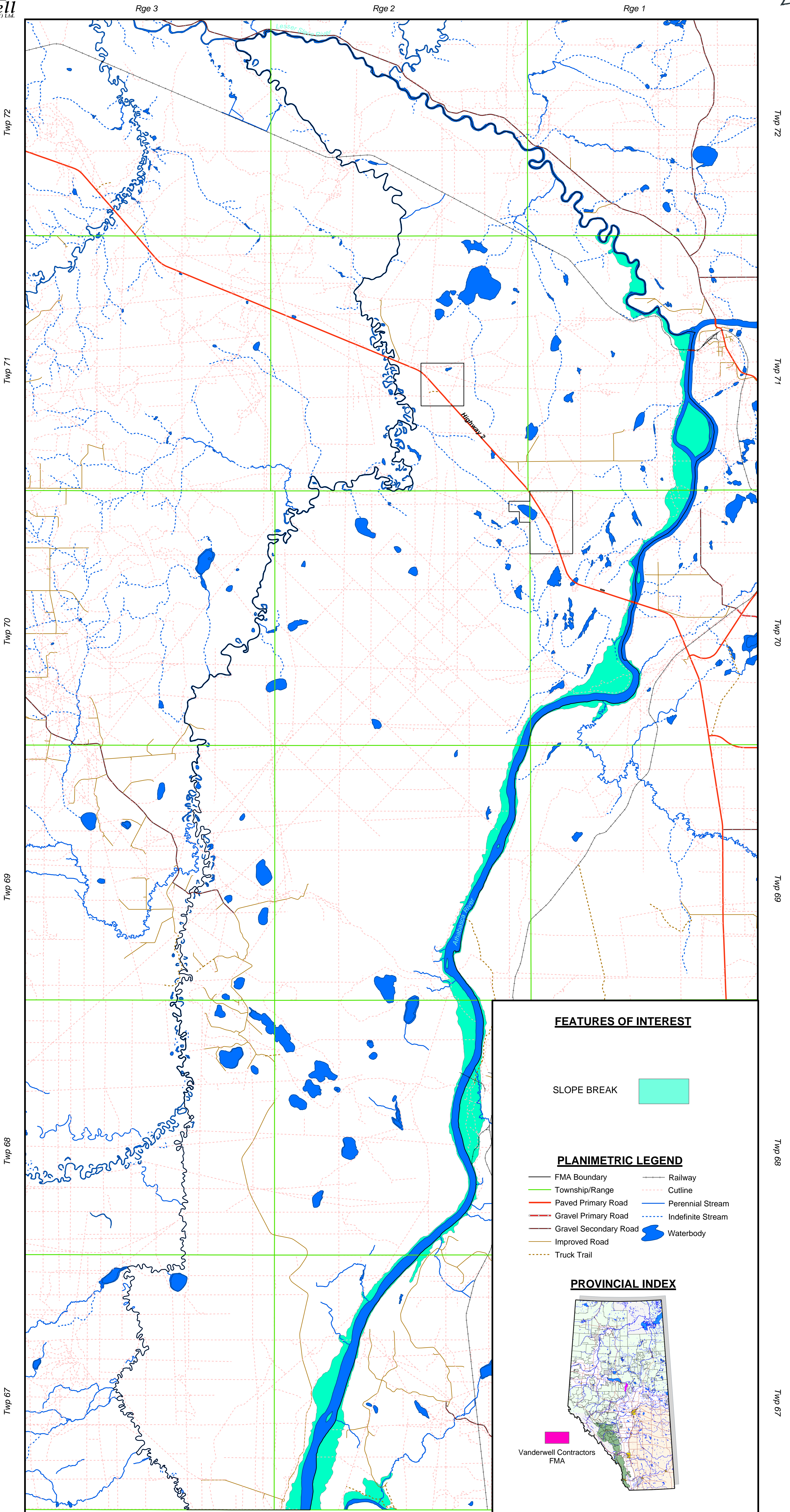

5.13 Athabasca River Valley

The Eastern edge of the Vanderwell FMA is bordered by the Athabasca River. This is a major river and from the rivers edge to the top of the river valley's topographical slope break represents 2,985 ha of the Vanderwell FMA. This is displayed in Map 5-21.



ATHABASCA RIVER VALLEY


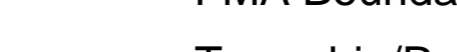
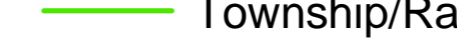




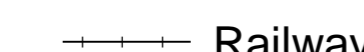




Within the Vanderwell FMA



FEATURES OF INTEREST

SLOPE BREAK 

PLANIMETRIC LEGEND

-  FMA Boundary
-  Township/Range
-  Paved Primary Road
-  Gravel Primary Road
-  Gravel Secondary Road
-  Improved Road
-  Truck Trail
-  Railway
-  Cutline
-  Perennial Stream
-  Indefinite Stream
-  Waterbody

PROVINCIAL INDEX

